





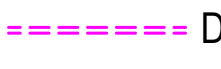

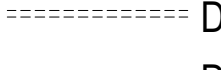





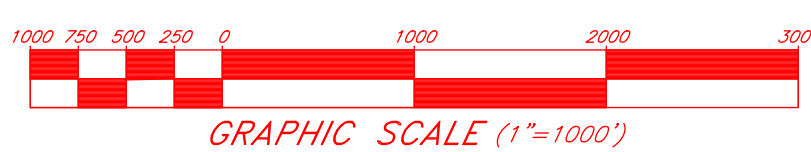
LEGEND:

-  DENOTES LAND IN CURRENT USE
- SHADED CURRENT USE AREAS DO NOT SHOW EXCLUSIONS. PLEASE CALL THE MASON ASSESSOR FOR MORE SPECIFIC INFORMATION.
-  DENOTES BRONSON POTTER LAND GIFT
-  DENOTES PRIVATE CONSERVATION LANDS
-  DENOTES PUBLIC CONSERVATION LANDS
-  DENOTES TOWN LANDS
-  J.4 DENOTES TAX MAP AND PARCEL NUMBER
-  DENOTES CLASS 6 ROADS
-  DENOTES ZONE LINE
-  DENOTES WOODS ROAD
-  DENOTES TRAIL

CONSERVATION LANDS

TOWN OF MASON NH

SCALE: 1"=1000' APRIL 2011



GREENVILLE, NH

NEW IPSWICH, NH

ASHBY, MA

TOWNSEND, MA

WILTON, NH

MILFORD, NH

BROOKLINE, NH

